

# RSP

RiverOak Strategic Partners

## 4.3

# Crown Land Plans

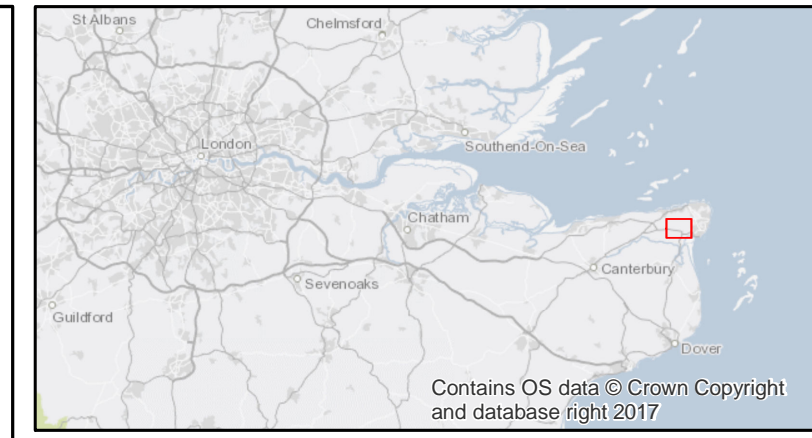
TR020002/ APP/ 4.3

**Project Name:** Manston Airport Development Consent Order

**Regulation:** Regulation 5(2)(n) of the Infrastructure Planning (Applications: Prescribed Forms and Procedure) Regulations 2009, as amended

**Date:** July 2018

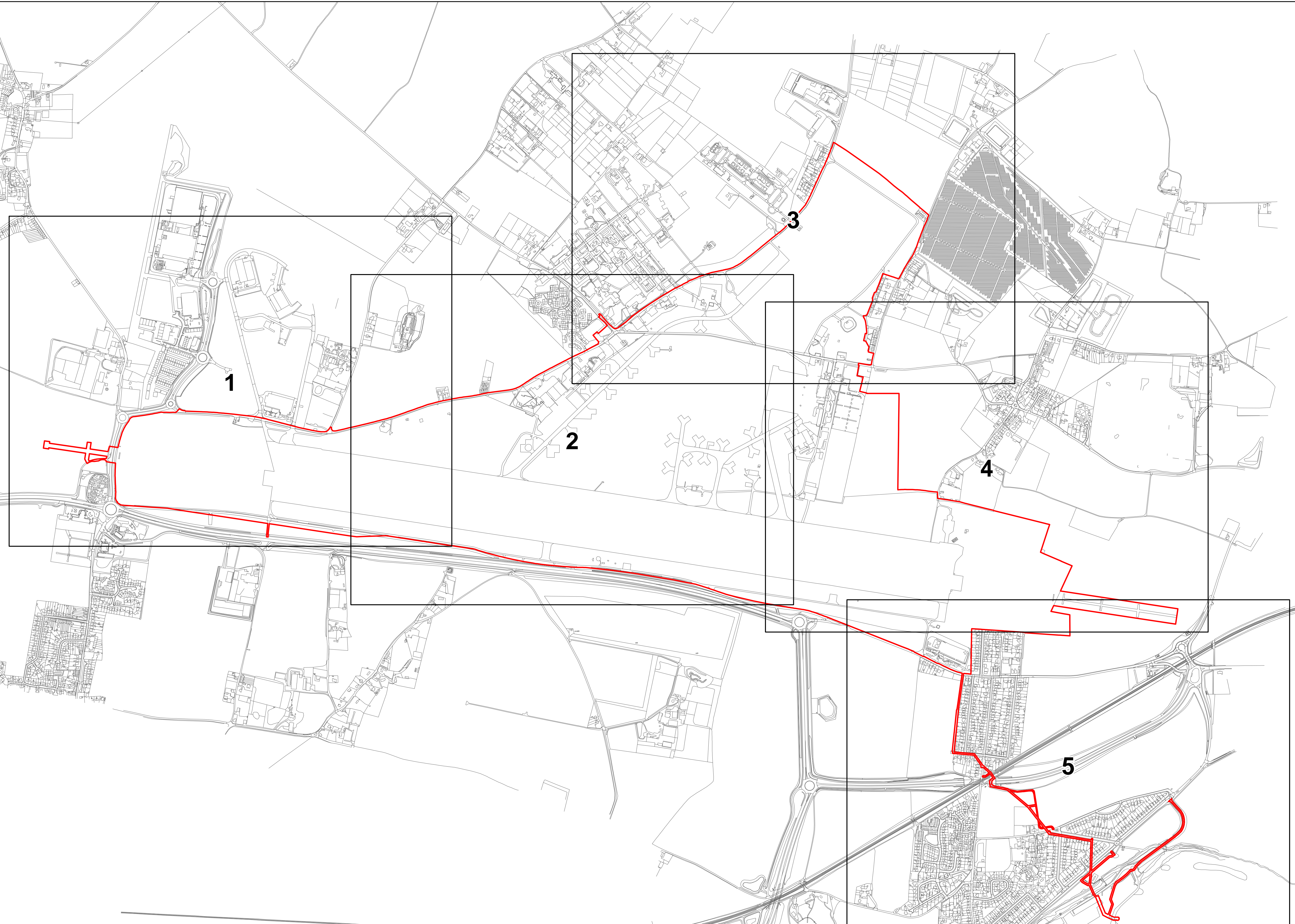




Key Plan  
Scale: NTS

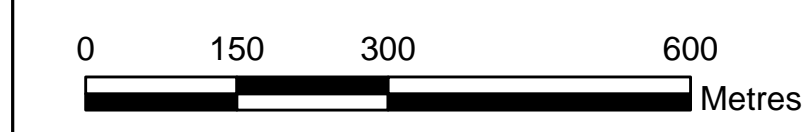
**KEY**

- Order limits
- Sheet



Notes

- OS Data obtained from emapsite™ May 2017:  
© Crown copyright and database rights 2018  
Ordnance Survey 0100031673

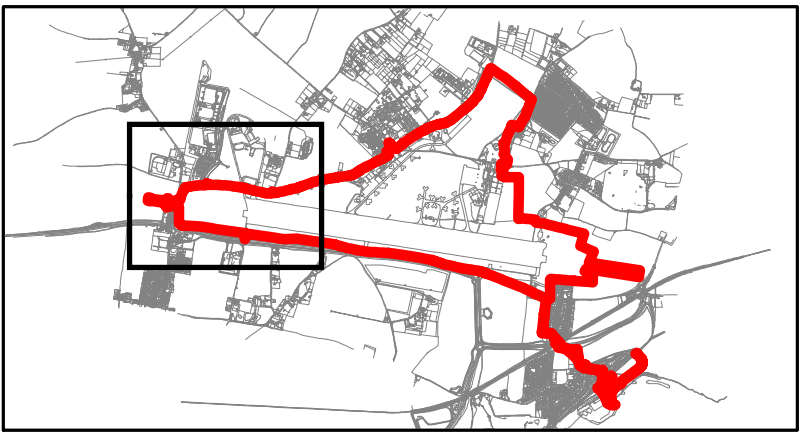


Rev	Description	By	Ckd	Apr	Date
P01	DRAFT	CM	DL	BJ	29/03/2018

**Project** Manston Airport  
Development Consent Order

**Title** Regulation 5(4) - Key Plan to  
Crown Land Plans  
Sheet 1 of 1  
Thanet District Council

Document Number	Revision		
NK018417 - WSP - MSE - XX - DR - C - 2600	P01		
Project Number	Originator - Zone - Level - Type - Role - Drawing Number		
Application Number - TR020002			
Scale	Sheet Size	Sheet No	Status
1:7,500	A1	1 of 1	S. 56



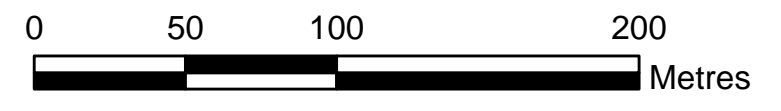
Key Plan

KEY

- Order limits
- Freehold  
018, 025, 026
- Leasehold  
027
- Beneficiary of Legal Charge  
017, 019b, 020, 020a, 023
- Other Rights / Interests  
014, 015, 015a, 016a, 017, 019b, 019c, 020, 020a, 023, 024, 026a, 027, 028
- Sheet continuation line

Notes

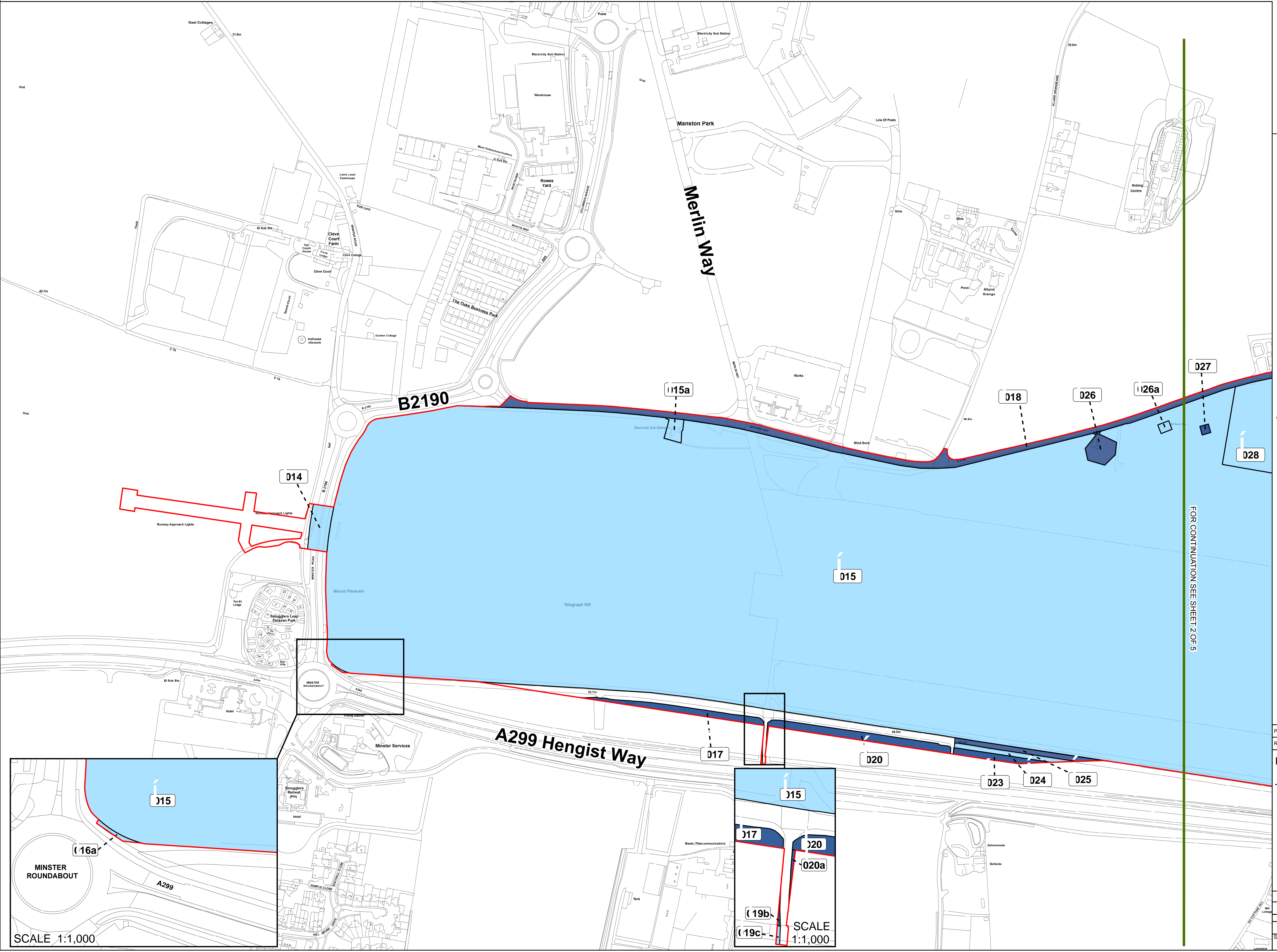
1. OS Data obtained from emapsite™ May 2017:  
© Crown copyright and database rights 2018  
Ordnance Survey 0100031673
2. The following Plot Numbers are classed as Freehold however this is in respect of subsoil up to half width of highway for part of the plot only:  
018



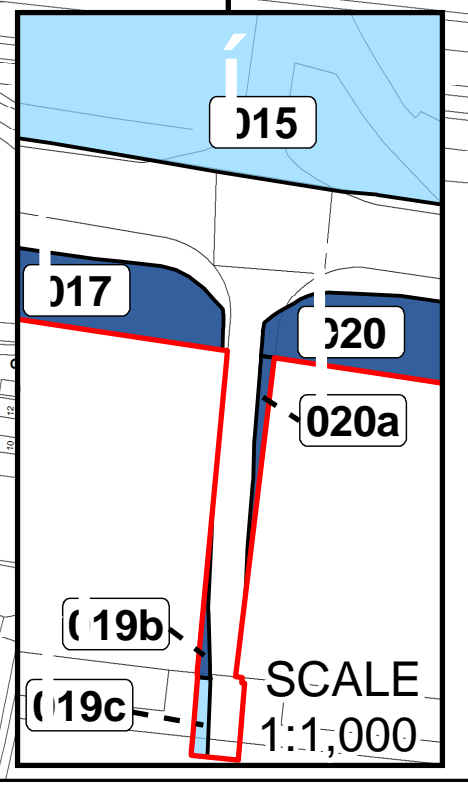
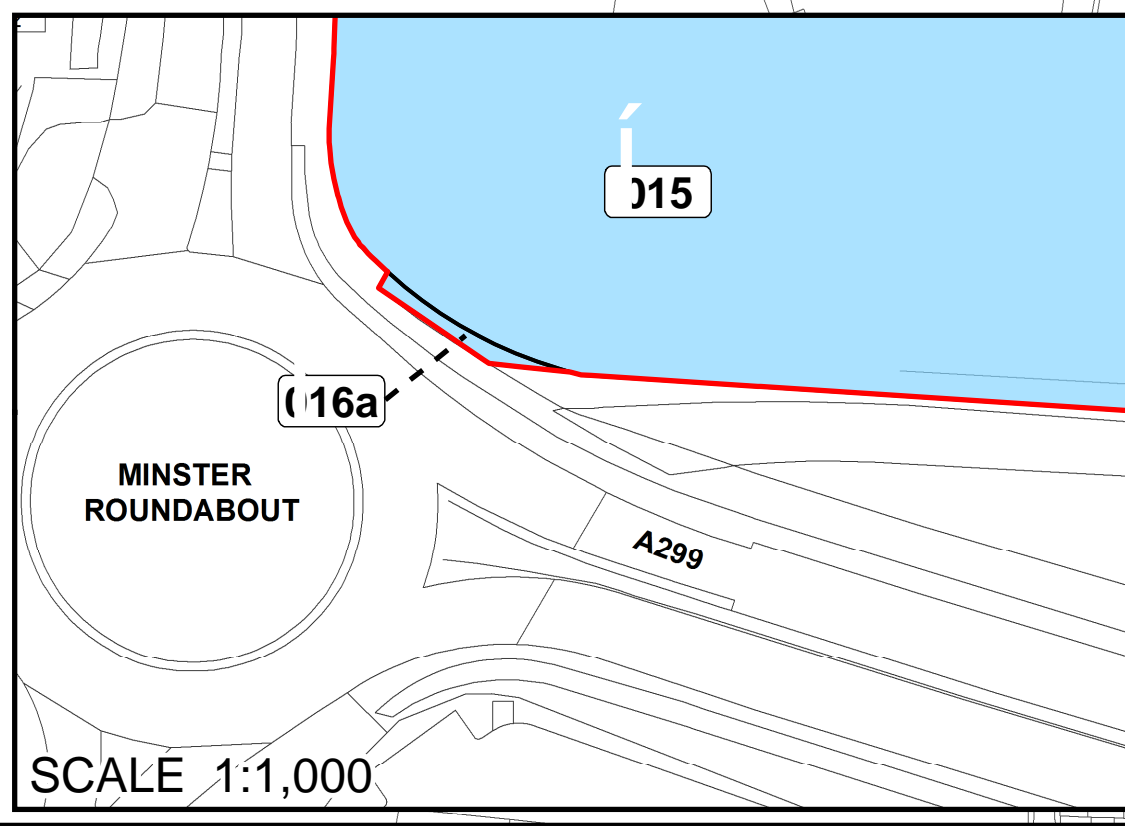
P01	DRAFT	CM	DL	BJ	29/03/2018
Rev	Description	By	Ckd	Apr	Date

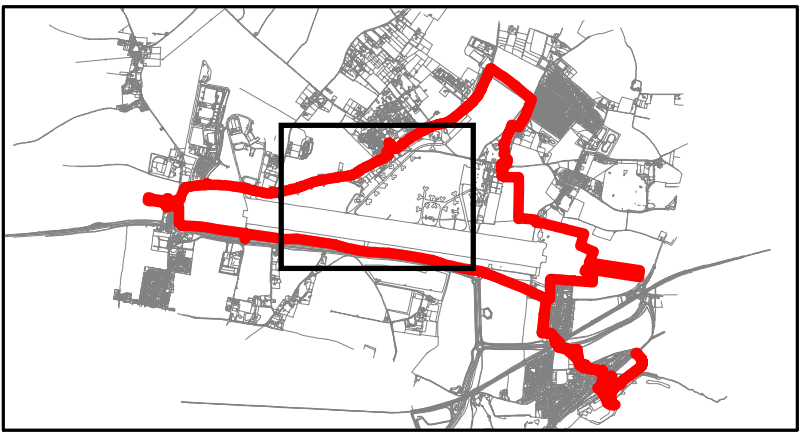
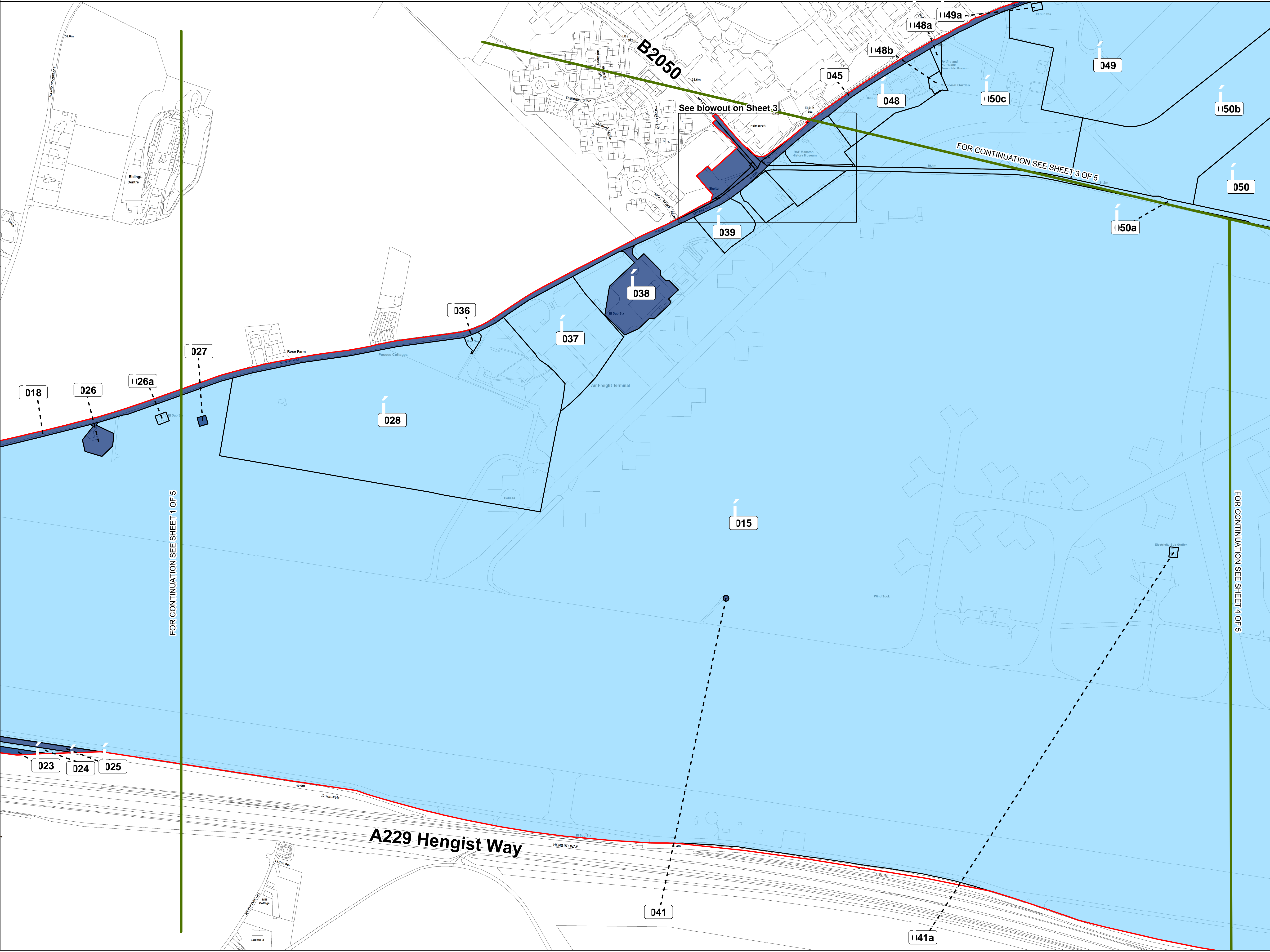
Project: Manston Airport Development Consent Order  
Title: Regulation 5(2)(n) - Crown Land Plans Sheet 1 of 5 Thanet District Council

Drawing Number		Revision	
NK018417 - WSP - MSE - XX - DR - C - 2601		P01	
Project Number Originator - Zone - Level - Type - Role - Drawing Number			
Application Number - TR020002			
Scale	Sheet Size	Sheet No	Status
1:2,500	A1	1 of 5	S.56



FOR CONTINUATION SEE SHEET 2 OF 5



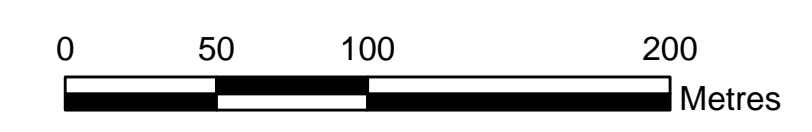


Key Plan

**KEY**

	Order limits
	Freehold 018, 025, 026, 038, 041, 045
	Leasehold 027
	Beneficiary of Legal Charge 023
	Other Rights / Interests 015, 024, 026a, 028, 036, 037, 039, 041a, 048, 048a, 048b, 049, 049a, 050, 050a, 050b, 050c
	Sheet continuation line

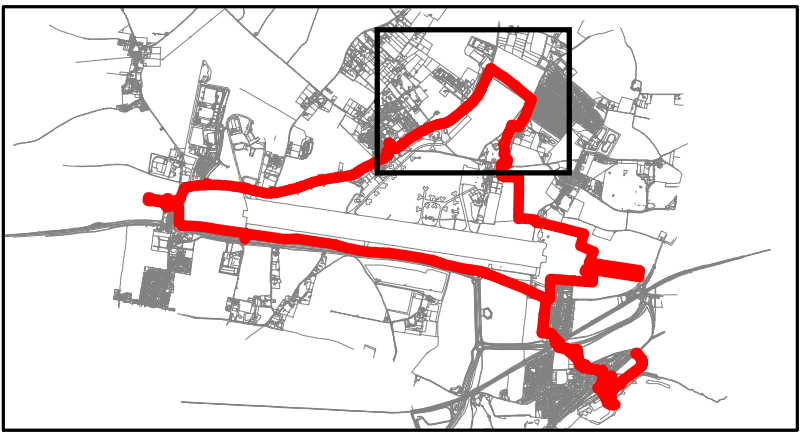
- Notes**
- OS Data obtained from emapsite™ May 2017:  
© Crown copyright and database rights 2018  
Ordnance Survey 0100031673
  - The following Plot Numbers are classed as Freehold however this is in respect of subsoil up to half width of highway for part of the plot only:  
018, 045



P01	DRAFT	CM	DL	BJ	29/03/2018
Rev	Description	By	Ckd	Apr	Date

**Project:** Manston Airport Development Consent Order  
**Title:** Regulation 5(2)(n) - Crown Land Plans Sheet 2 of 5 Thanet District Council

Drawing Number	NK018417 - WSP - MSE - XX - DR - C - 2602			Revision	P01		
Project Number	Originator	Zone	Level	Type	Role	Drawing Number	
Application Number - TR020002							
Scale	1:2,500	Sheet Size	A1	Sheet No	2 of 5	Status	S.56



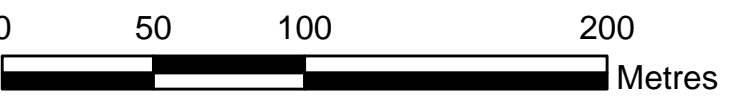
Key Plan

KEY

- Order limits
- Freehold  
018, 018a, 018b, 018c, 038, 042, 042a, 044, 045, 045a, 045b
- Leasehold  
018a
- Beneficiary of Legal Charge  
040, 040a
- Other Rights / Interests  
015, 039, 040, 040a, 043, 043a, 046, 047, 047a, 048, 048a, 048b, 049, 049a, 049b, 050, 050a, 050b, 050c, 051b, 054
- Sheet continuation line

Notes

1. OS Data obtained from emapsite™ May 2017:  
© Crown copyright and database rights 2018  
Ordnance Survey 0100031673
2. The following Plot Numbers are classed as Freehold however this is in respect of subsoil up to half width of highway for part of the plot only:  
018, 044, 045

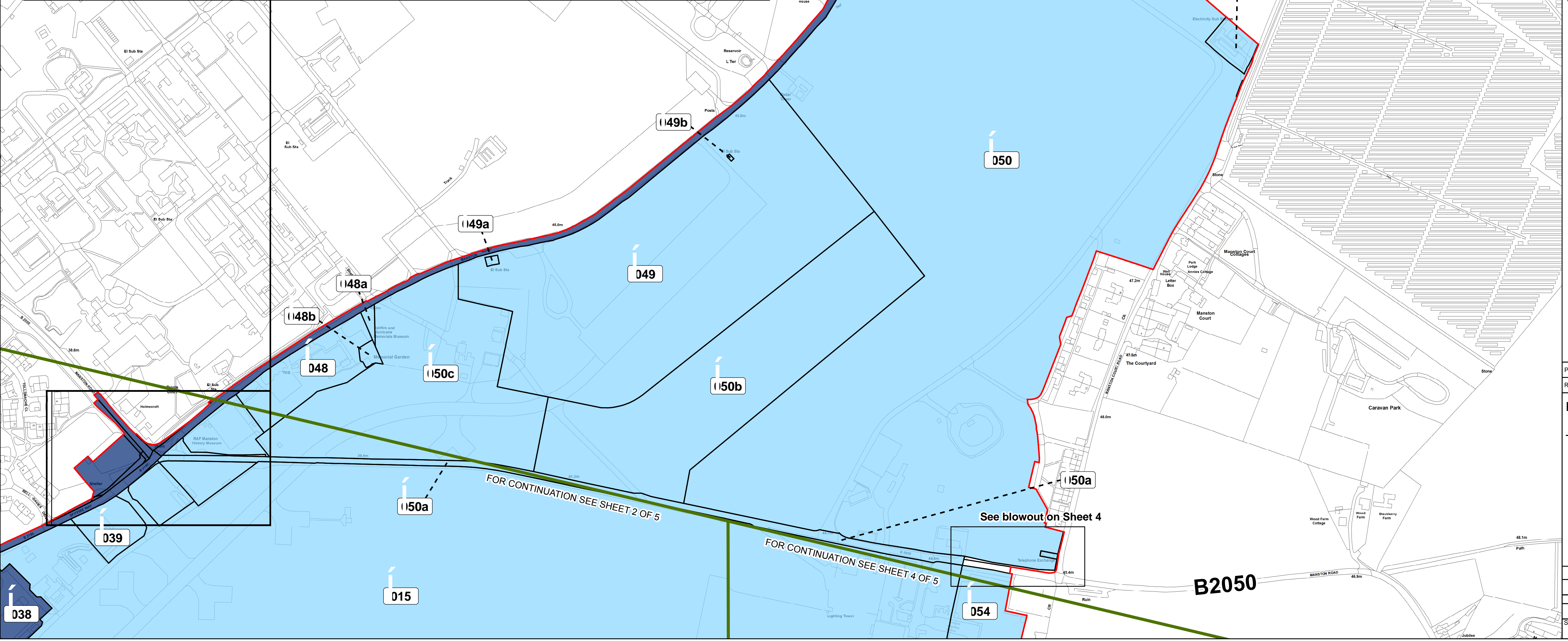
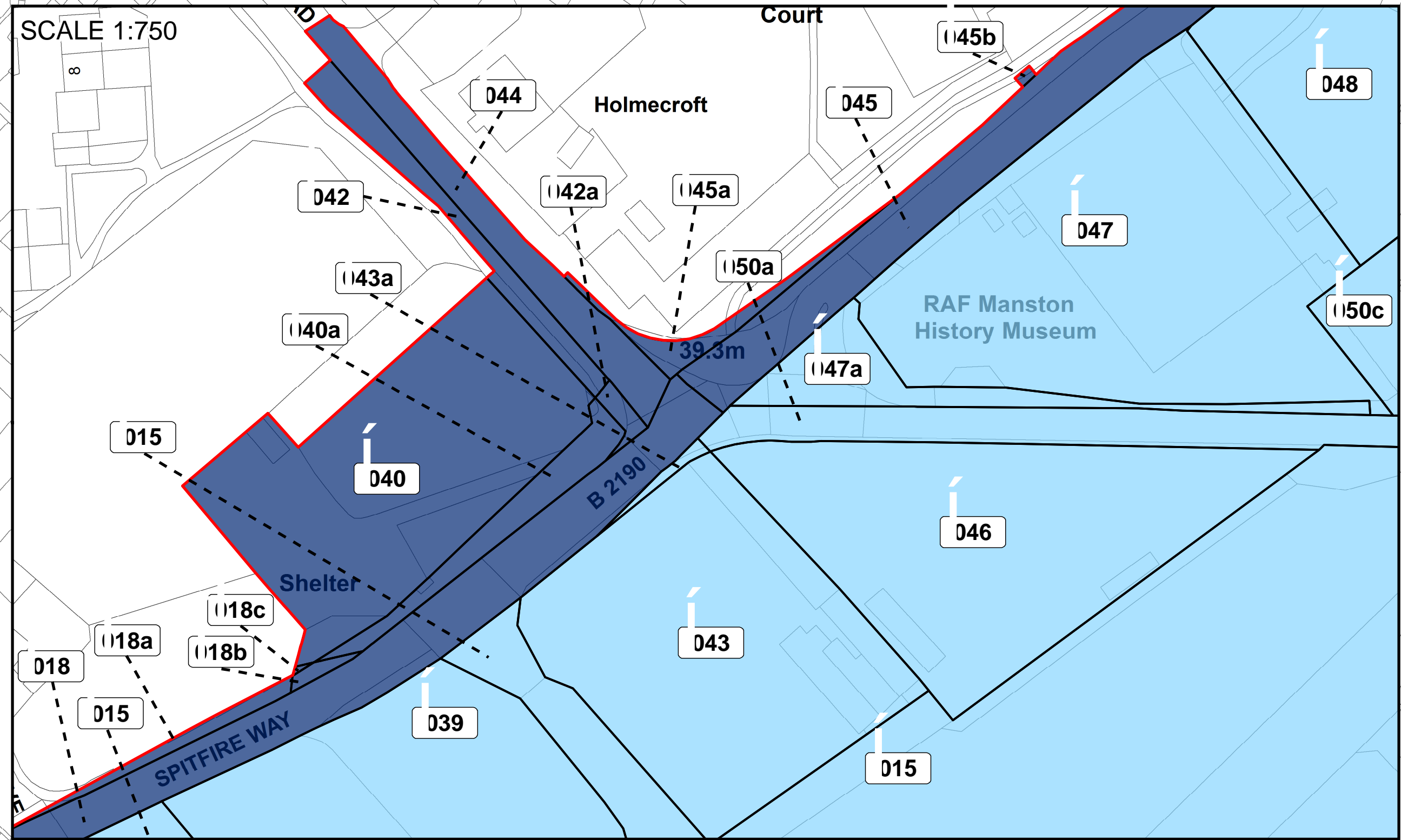


P01	DRAFT	CM	DL	BJ	29/03/2018
Rev	Description	By	Ckd	Apr	Date

Project: Manston Airport Development Consent Order  
Title: Regulation 5(2)(n) - Crown Land Plans Sheet 3 of 5 Thanet District Council

Drawing Number	Revision		
NK018417 - WSP - MSE - XX - DR - C - 2603	P01		
Project Number	Originator - Zone - Level - Type - Role - Drawing Number		
Application Number - TR020002			
Scale	Sheet Size	Sheet No	Status
1:2,500	A1	3 of 5	S.56

SCALE 1:750

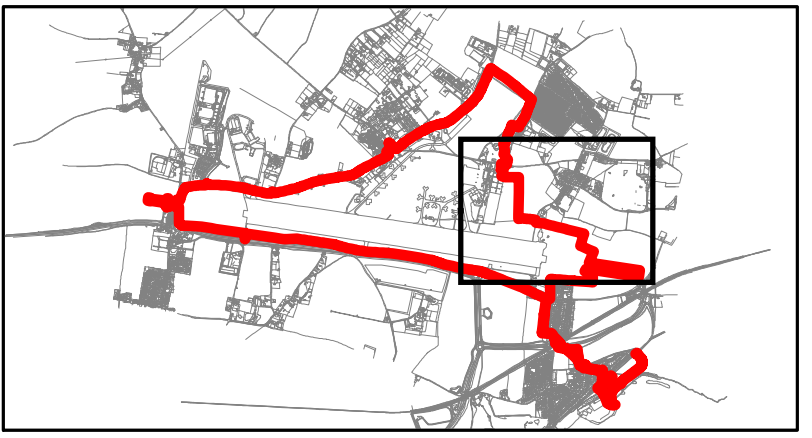
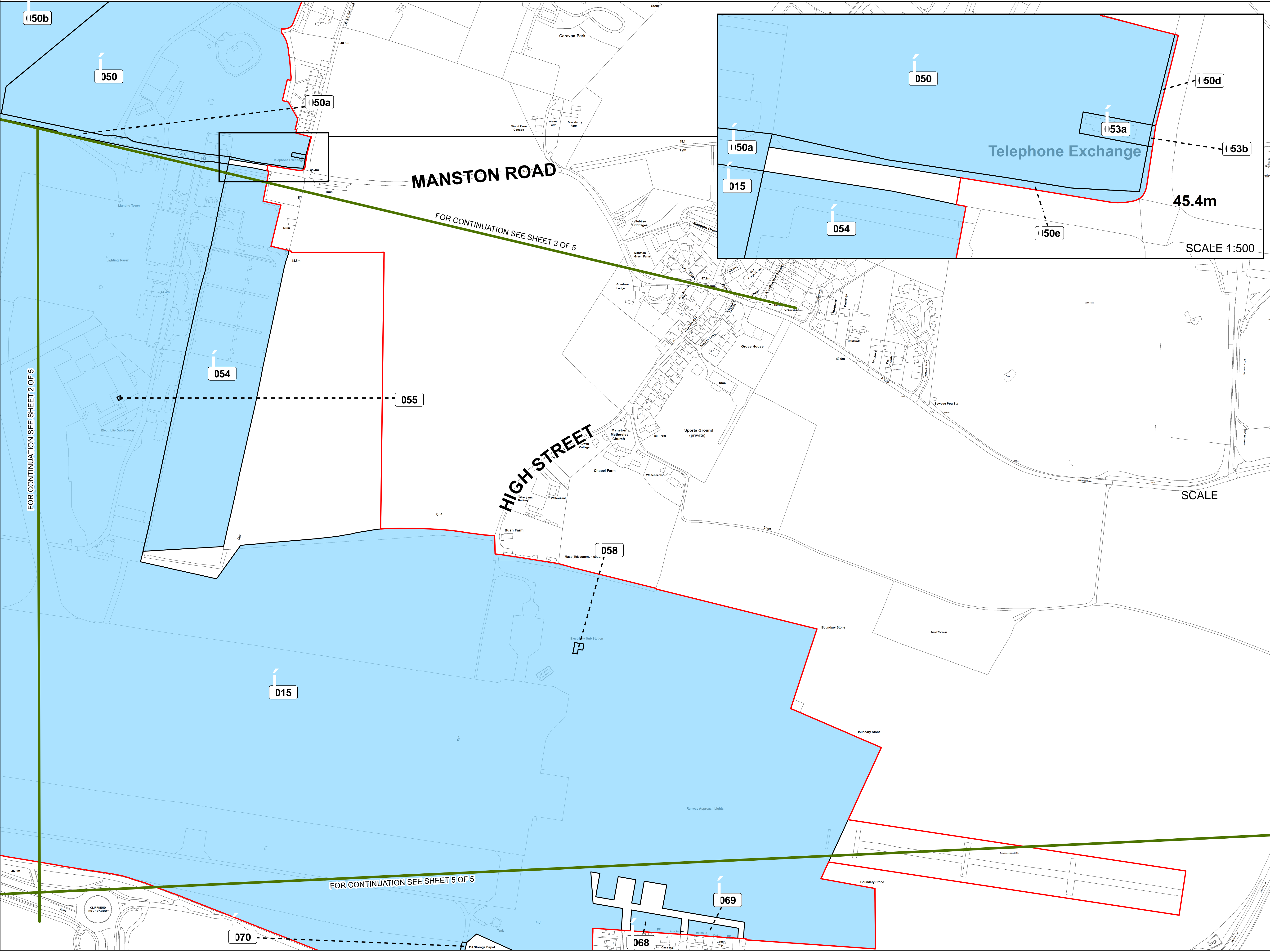


FOR CONTINUATION SEE SHEET 2 OF 5

FOR CONTINUATION SEE SHEET 4 OF 5

See blowout on Sheet 4

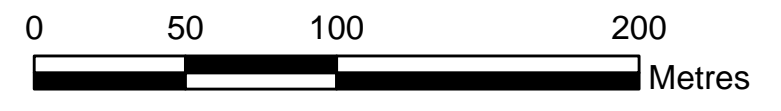
B2050



Key Plan

- KEY**
- Order limits
  - Other Rights / Interests
- 015, 050, 050a, 050b, 050d, 050e, 053a, 053b, 054, 055, 058, 068, 069, 070
- Sheet continuation line

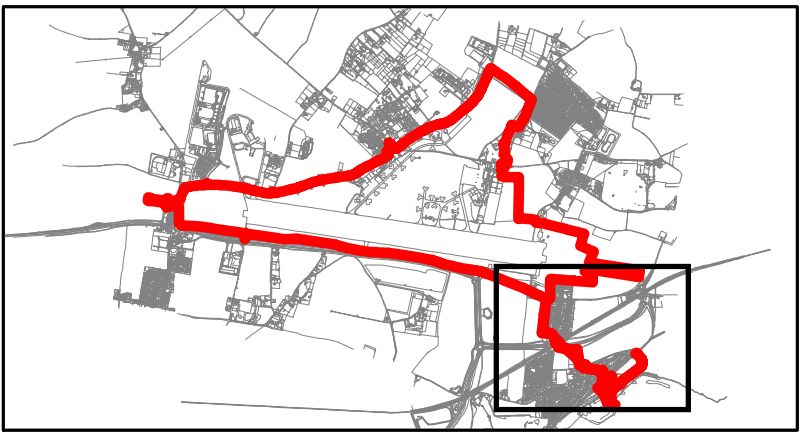
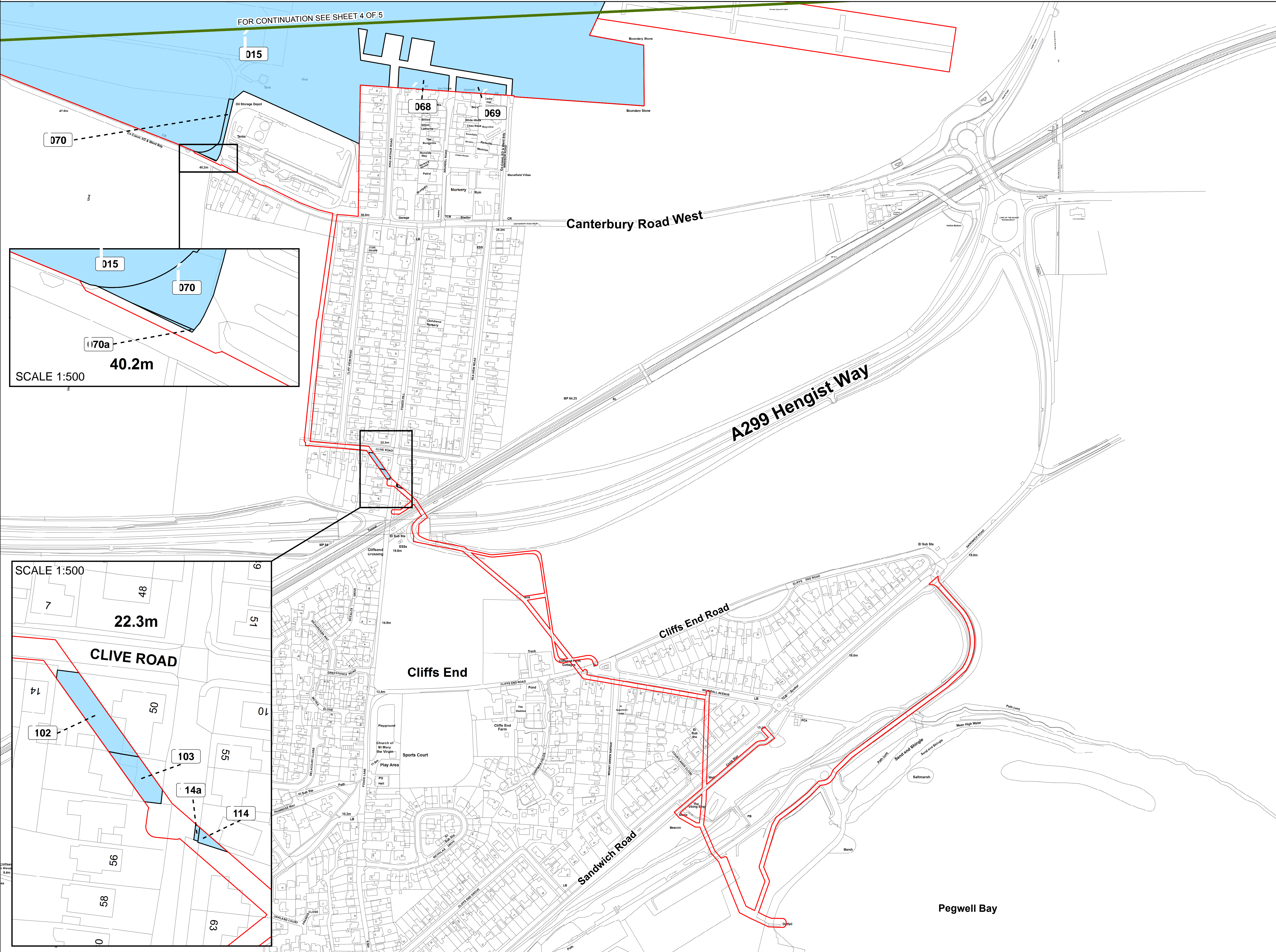
- Notes**
- OS Data obtained from emapsite™ May 2017:  
© Crown copyright and database rights 2018  
Ordnance Survey 0100031673
  - The following Plot Numbers are classed as Freehold however this is in respect of subsoil up to half width of highway for part of the plot only:  
N/A



P01	DRAFT	CM	DL	BJ	29/03/2018
Rev	Description	By	Ckd	Apr	Date

**Project:** Manston Airport Development Consent Order  
**Title:** Regulation 5(2)(n) - Crown Land Plans Sheet 4 of 5 Thanet District Council

Drawing Number		Revision	
NK018417 - WSP - MSE - XX - DR - C - 2604		P01	
Project Number Originator - Zone - Level - Type - Role - Drawing Number			
Application Number - TR020002			
Scale	Sheet Size	Sheet No	Status
1:2,500	A1	4 of 5	S.56



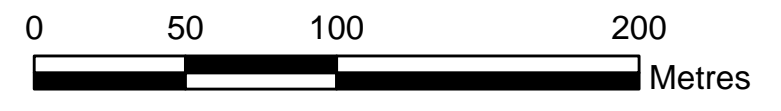
Key Plan

KEY

- Order limits
- Other Rights / Interests
- 015, 068, 069, 070, 070a, 102, 103, 114, 114a
- Sheet continuation line

Notes

- OS Data obtained from emapsite™ May 2017:  
© Crown copyright and database rights 2018  
Ordnance Survey 0100031673
- The following Plot Numbers are classed as Freehold however this is in respect of subsoil up to half width of highway for part of the plot only:  
N/A



P01	DRAFT	CM	DL	BJ	29/03/2018
Rev	Description	By	Ckd	Apr	Date

Project: Manston Airport Development Consent Order  
Title: Regulation 5(2)(n) - Crown Land Plans Sheet 5 of 5 Thanet District Council

Drawing Number	Revision		
NK018417 - WSP - MSE - XX - DR - C - 2605	P01		
Project Number	Originator - Zone - Level - Type - Role - Drawing Number		
Application Number - TR020002			
Scale	Sheet Size	Sheet No	Status
1:2,500	A1	5 of 5	S.56





